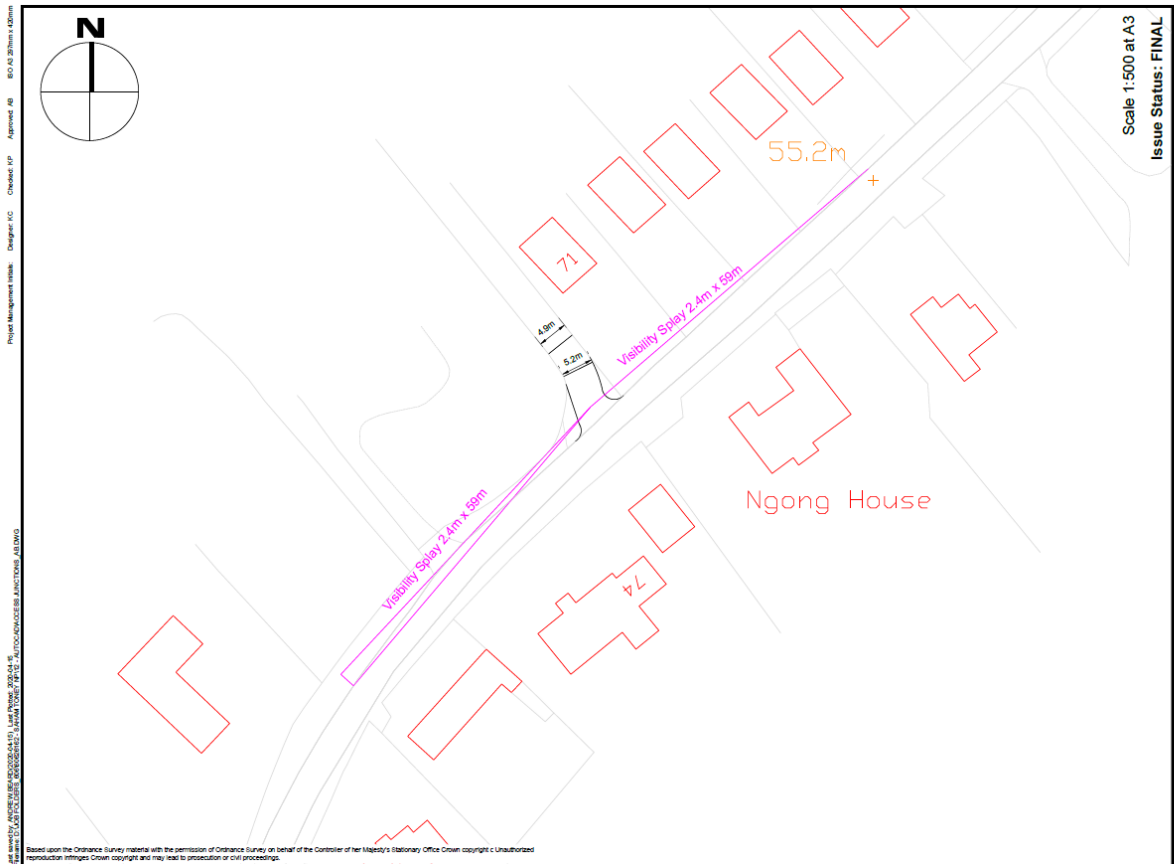


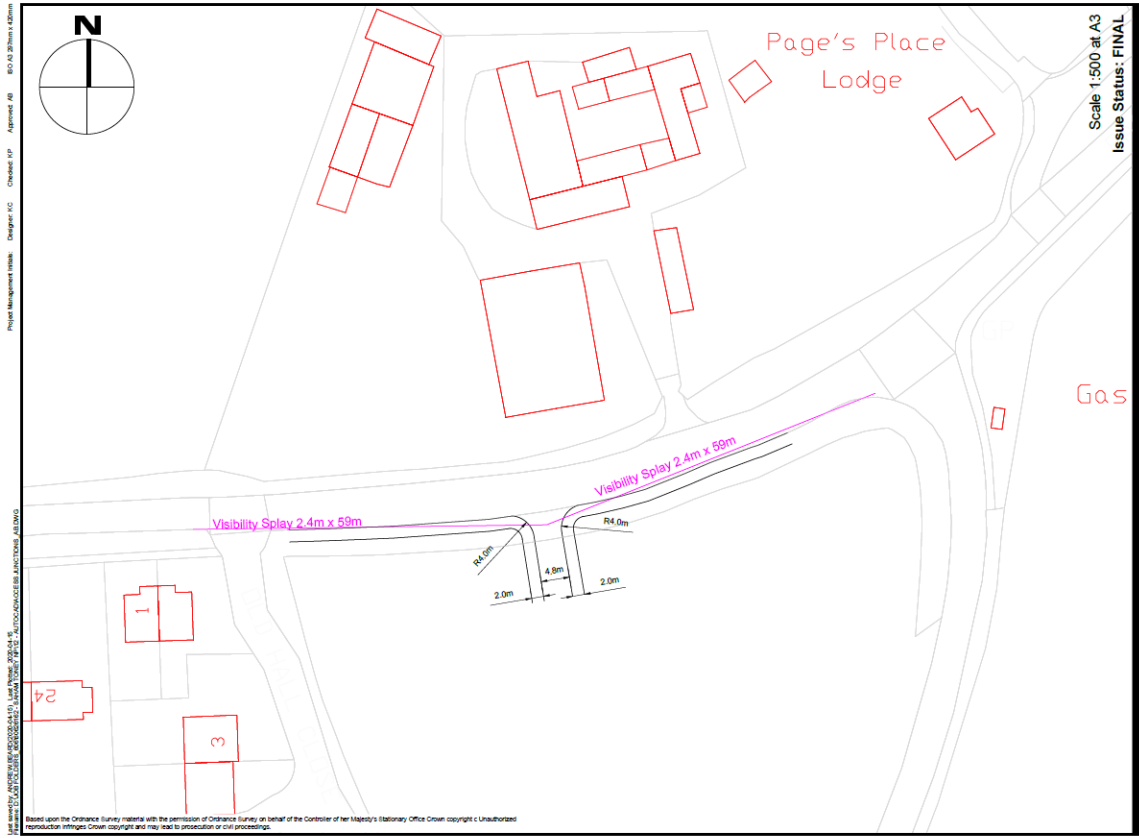
Saham Toney Neighbourhood Plan Transport Study
Indicative Vehicular Access & Visibility Splays
Saham Toney Parish Council
Project No.: 66626162 Date: March 2020

POLICY MAP 2F.1: INDICATIVE SITE ACCESS PLAN FOR SITE STNP1



Saham Toney Neighbourhood Plan Transport Study
Indicative Vehicular Access & Visibility Splays
Saham Toney Parish Council
Project No.: 66626162 Date: March 2020

POLICY MAP 2F.2: INDICATIVE SITE ACCESS PLAN FOR SITE STNP2



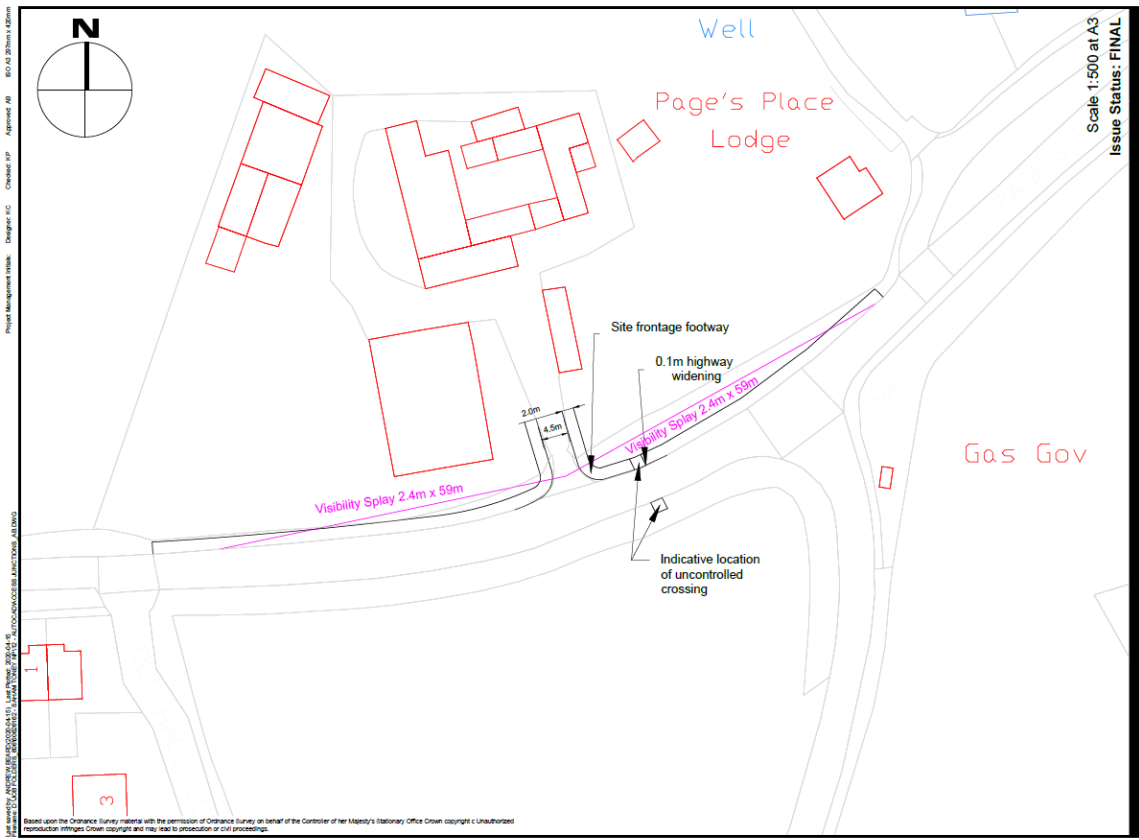
Scale 1:500 at A3
Issue Status: FINAL

AECOM

Saham Tonyr Neighbourhood Plan Transport Study
Indicative Vehicular Access & Visibility Splays
Saham Tonyr Parish Council
Project No.: 60625162 Date: March 2020

STNP4: Land at the Junction of Pound Hill and Page's Lane

POLICY MAP 2F.3: INDICATIVE SITE ACCESS PLAN FOR SITE STNP4



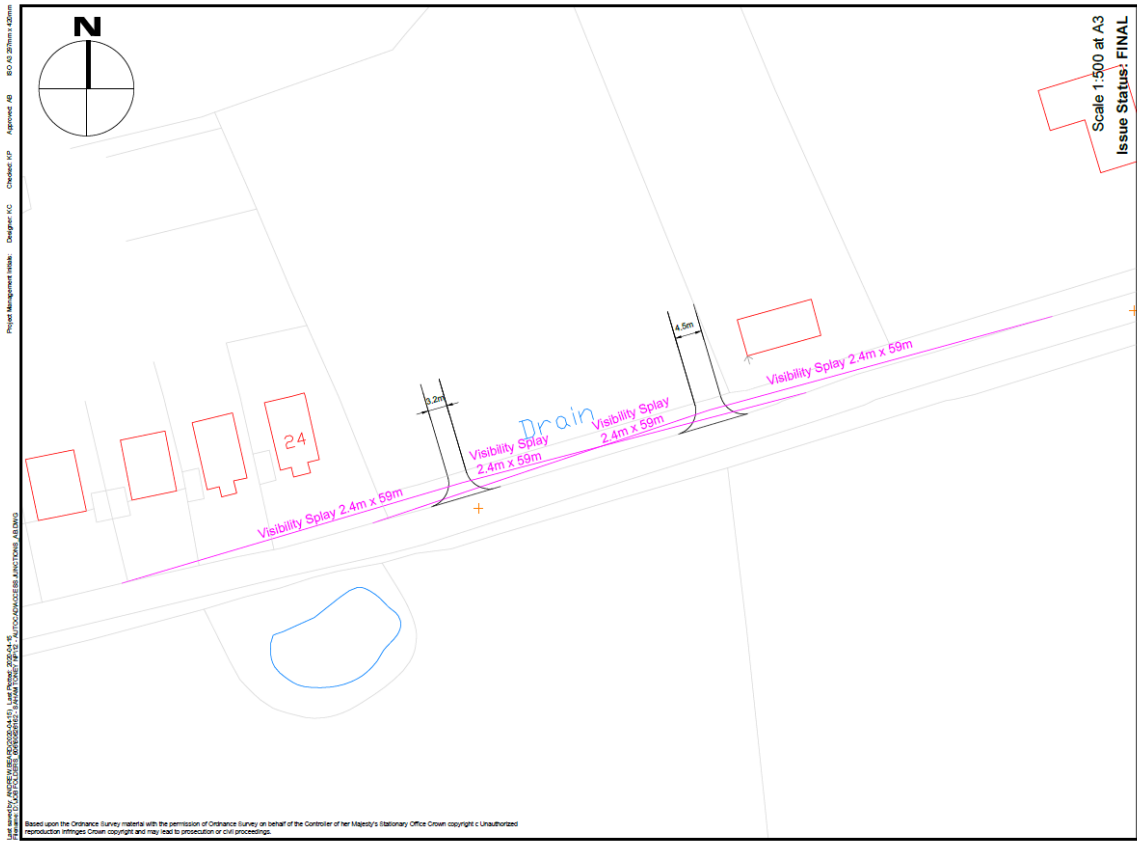
Scale 1:500 at A3
Issue Status: FINAL

AECOM

Saham Tonyr Neighbourhood Plan Transport Study
Indicative Vehicular Access & Visibility Splays
Saham Tonyr Parish Council
Project No.: 60625162 Date: March 2020

STNP7: Page's Farm

POLICY MAP 2F.4: INDICATIVE SITE ACCESS PLAN FOR SITE STNP7



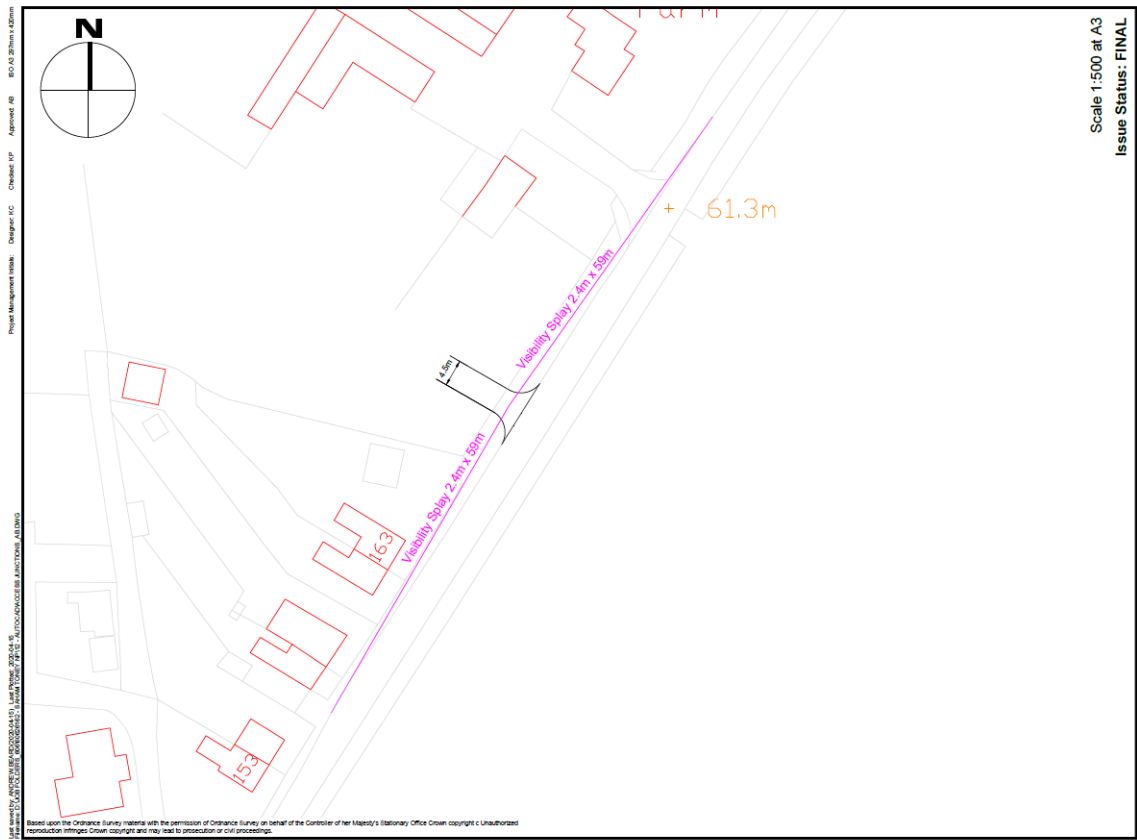
Scale 1:500 at A3
Issue Status: FINAL

AECOM

STNP9: Ovington Road

Saham Tony Neighbourhood Plan Transport Study
Indicative Vehicular Access & Visibility Splays
Saham Tony Parish Council
Project No: 60628162 Date: March 2020

POLICY MAP 2F.5: INDICATIVE SITE ACCESS PLAN FOR SITE STNP9



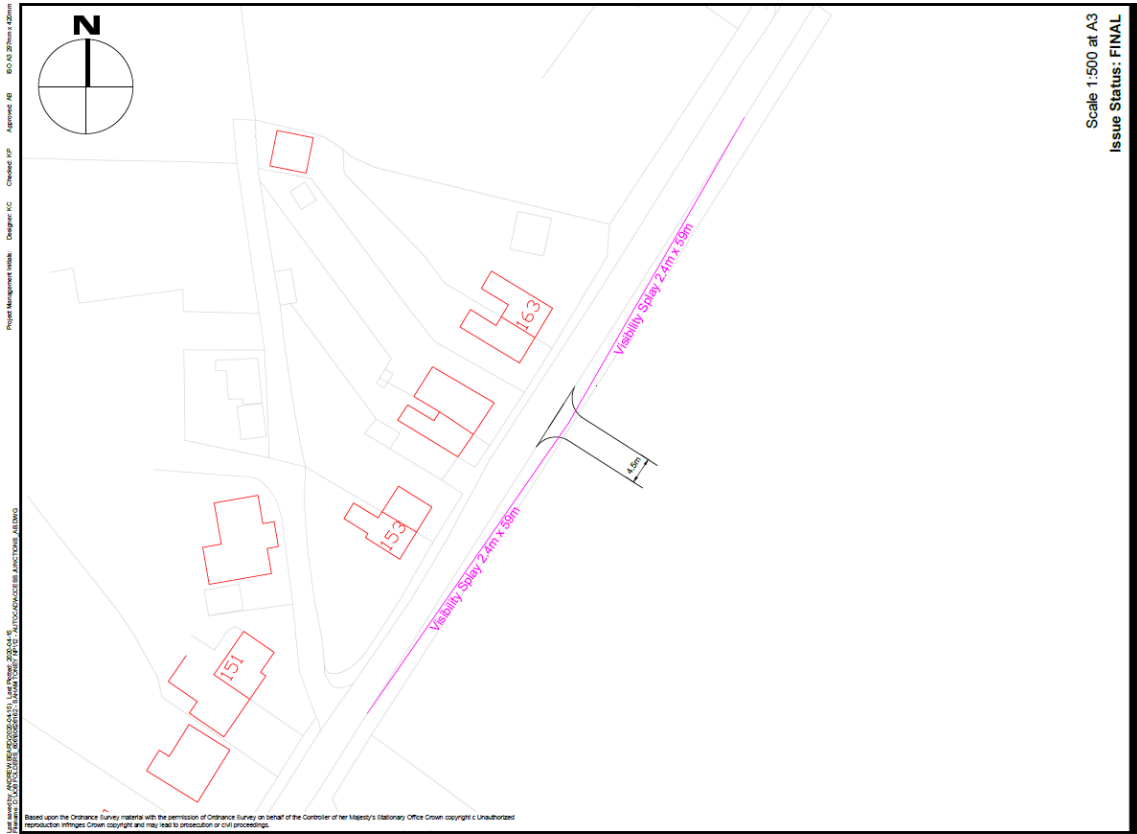
Scale 1:500 at A3
Issue Status: FINAL

AECOM

STNP 13: Hill Farm

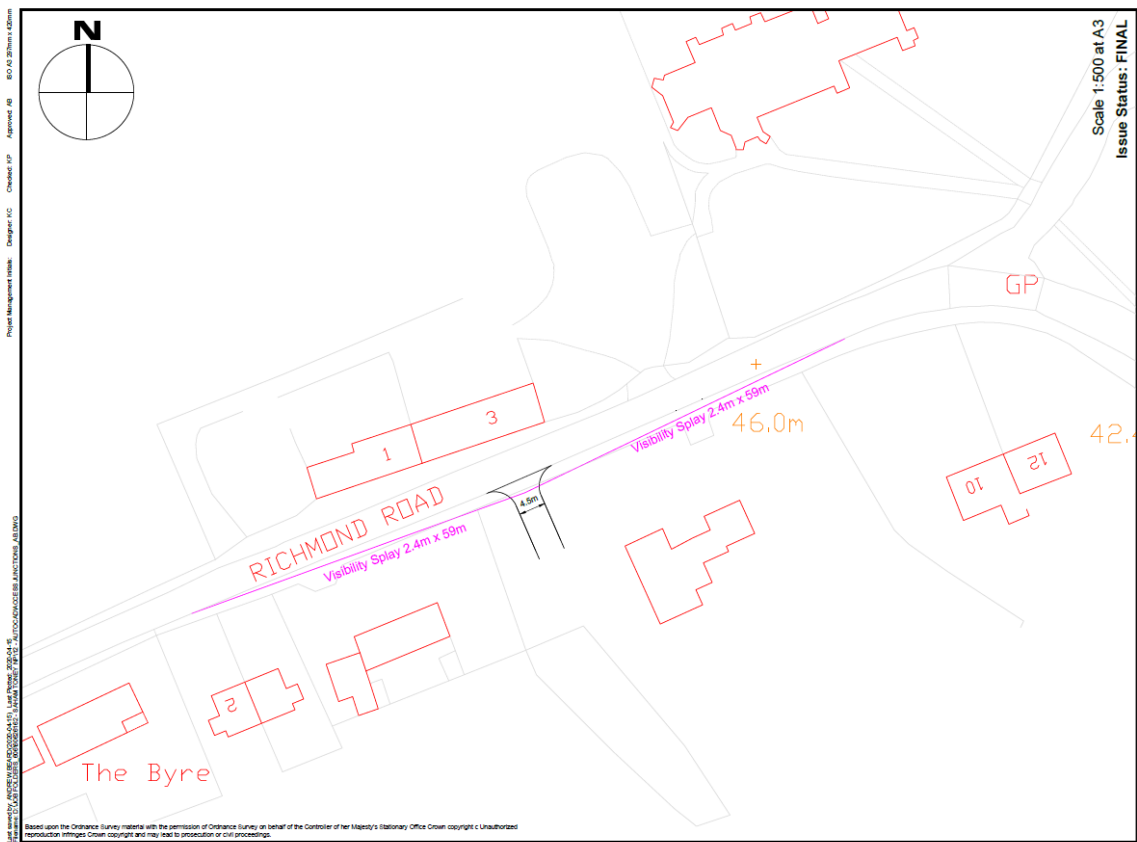
Saham Tony Neighbourhood Plan Transport Study
Indicative Vehicular Access & Visibility Splays
Saham Tony Parish Council
Project No: 60628162 Date: March 2020

POLICY MAP 2F.6: INDICATIVE SITE ACCESS PLAN FOR SITE STNP13



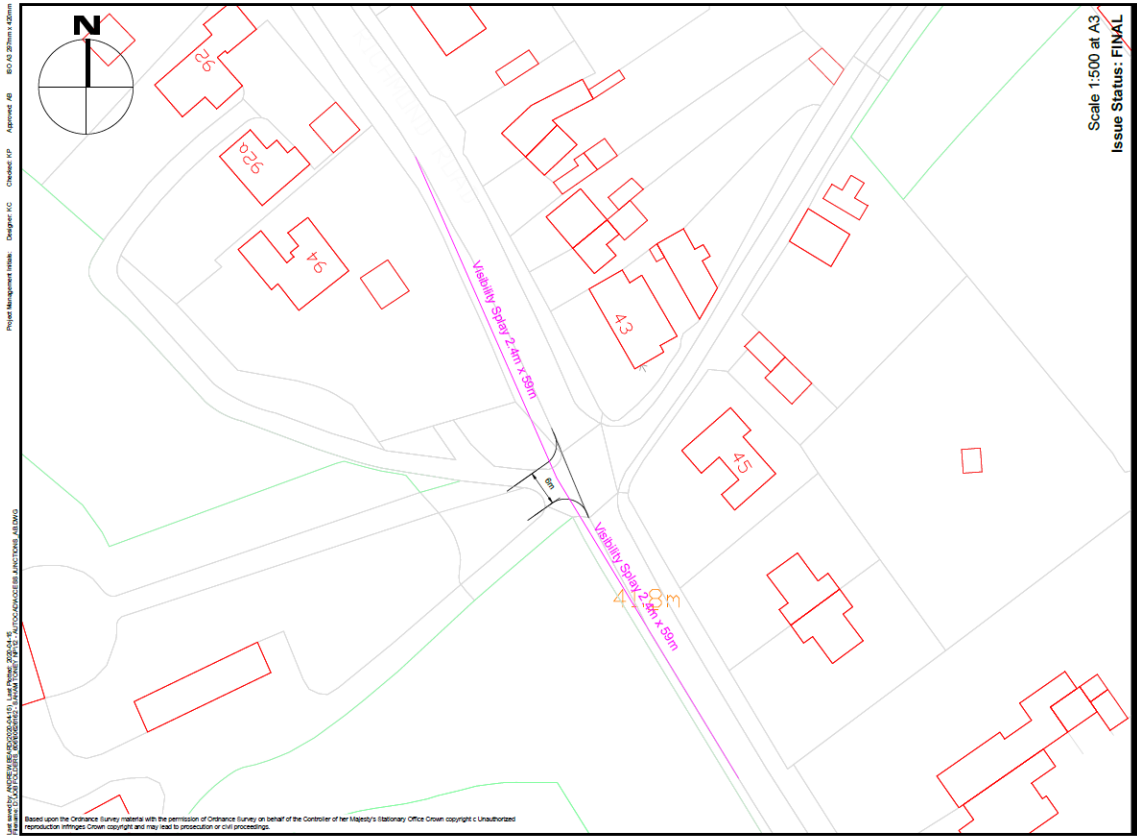
Scale 1:500 at A3
Issue Status: FINAL
AECOM
Saham Tonye Neighbourhood Plan Transport Study
Indicative Vehicular Access & Visibility Splays
Saham Tonye Parish Council
Project No: 60626162 Date: March 2020
STNP 14: Croft Field

POLICY MAP 2F.7: INDICATIVE SITE ACCESS PLAN FOR SITE STNP14



Scale 1:500 at A3
Issue Status: FINAL
AECOM
Saham Tonye Neighbourhood Plan Transport Study
Indicative Vehicular Access & Visibility Splays
Saham Tonye Parish Council
Project No: 60626162 Date: March 2020
STNP 15: 8 Richmond Road

POLICY MAP 2F.8: INDICATIVE SITE ACCESS PLAN FOR SITE STNP15



Project Management: Design: V.C. Checked: P.P. Approved: A.B. 6/10/2020

Scale 1:500 at A3
Issue Status: FINAL

Shaham Town Neighbourhood Plan Transport Study
Indicative Vehicle Access & Visibility Splays
Shaham Town Parish Council
Project No.: 60626162 Date: March 2020



STNP 16: 8 Richmond Hall

POLICY MAP 2F.9: INDICATIVE SITE ACCESS PLAN FOR SITE STNP16