




	<p>Site or find(s), including scheduled monuments extending over a known area </p>	<p>Scale 1:25000</p>
	<p>Site or find, known location </p> <p>Site or find(s), location known only within the indicated map grid square (1 sq. km) </p> <p>Line of old road or rail line </p> <p>Parish boundary </p>	<p>See the Saham Toney Heritage Asset register for more details including asset number descriptions (numbering matches that in the Saham Toney Heritage Asset register)</p> <p>Background map: © Ordnance Survey</p>

**POLICY MAP 6D: SAHAM TONEY HERITAGE ASSETS: SITES and FINDS (SOUTH)**